

Haverstraw-Ossining Ferry Rail Link

Effective May 25 – November 10, 2024

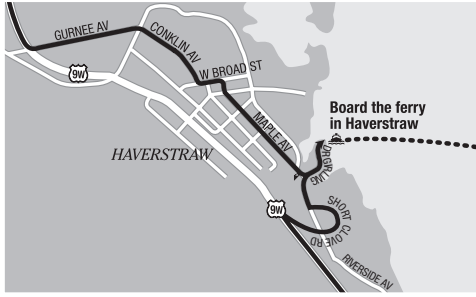
WEEKENDS VIA OSSINING STATION TO GRAND CENTRAL

AM Light Face, PM Bold Face	AM			PM								
Haverstraw Ferry Terminal	9 21	10 21	11 21	12 21	1 21	2 20	3 20	4 16	5 16	6 20	7 20	8 20
Ossining Dock	9 36	10 36	11 36	12 36	1 36	2 35	3 35	4 31	5 31	6 35	7 35	8 35
Ossining	9 41	10 41	11 41	12 41	1 41	2 40	3 40	4 36	5 36	6 40	7 40	8 40
Tarrytown	9 48	10 48	11 48	12 48	1 48	2 47	3 47	4 45	5 45	6 47	7 47	8 47
Yonkers	10 04	11 04	12 04	1 04	2 04	3 03	4 03	5 04	6 04	7 03	8 03	9 03
Marble Hill	10 16	11 16	12 16	1 16	2 16	3 15	4 15	5 18	6 18	7 15	8 15	9 15
Harlem-125th Street	10 30	11 30	12 30	1 30	2 31	3 30	4 30	5 33	6 33	7 30	8 30	9 30
Grand Central	10 41	11 41	12 41	1 41	2 42	3 41	4 41	5 44	6 44	7 41	8 41	9 41


WEEKENDS VIA OSSINING STATION TO HAVERSTRAW

AM Light Face, PM Bold Face	AM				PM							
Grand Central	8 50	9 50	10 50	11 45	12 45	1 45	2 45	3 45	4 47	5 47	6 45	7 45
Harlem-125th Street	9 01	10 01	11 01	11 57	12 56	1 56	2 56	3 56	4 57	5 57	6 56	7 56
Marble Hill	—	—	—	12 07	1 07	2 07	3 07	4 07	5 08	6 08	7 07	8 07
Yonkers	—	—	—	12 19	1 19	2 19	3 19	4 19	5 20	6 20	7 19	8 19
Tarrytown	9 29	10 29	11 29	12 35	1 35	2 35	3 35	4 35	5 39	6 39	7 35	8 35
Ossining	9 37	10 37	11 37	12 43	1 43	2 43	3 43	4 43	5 49	6 49	7 43	8 43
Ossining Dock	9 42	10 42	11 42	12 48	1 48	2 48	3 48	4 48	5 54	6 54	7 48	8 48
Haverstraw Ferry Terminal	9 57	10 57	11 57	1 03	2 03	3 03	4 03	5 03	6 09	7 09	8 03	9 03

PLEASE NOTE:
 Metro-North Haverstraw-Ossining Ferry UniTickets are also valid for use on NYSDOT's sponsored Hudson Link to Tarrytown Station and Metro-North trains to Grand Central.



Signs in Haverstraw direct you to the Ferry



DIRECTIONS TO THE HAVERSTRAW-OSSINING FERRY:

From the North:
 Take 9W South to Gurnee Ave. Left on Gurnee Ave. Continue straight (becomes Conklin Ave.) to W. Broad St. Left on W. Broad St. to Maple Ave. Right on Maple Ave. (Maple Ave. becomes Riverside Ave.) Continue to Dr. Girling Drive. Left on Dr. Girling Drive to parking lot/ferry entrance.

From the West:
 Take Exit 13 on the Palisades Parkway (Rt. 202 East) to Gurnee Ave. Continue straight (becomes Conklin Ave.) to W. Broad St. Left on W. Broad St. to Maple Ave. Right on Maple Ave. (Maple Ave. becomes Riverside Ave.) Continue to Dr. Girling Drive. Left on Dr. Girling Drive to parking lot/ferry entrance.

From the South:
 Take Route 304 North to 9W North. Turn right onto Short Clove Rd. Turn right onto Riverside Avenue. Turn right onto Dr. Girling Drive then keep left at fork to parking lot/ferry entrance.


TRAVELING WITH BICYCLES
 Bicycle groups should contact NY Waterway at [800-533-3779](tel:800-533-3779) for bicycle limits, fares and reservations.

Ferry operation and Guaranteed Ride Home Program are jointly funded by the U.S. and the New York State Departments of Transportation.



Visit NY Waterway online at nywaterway.com

Scan QR code or visit mta.info for fares and other details



MTA Metro-North Railroad